





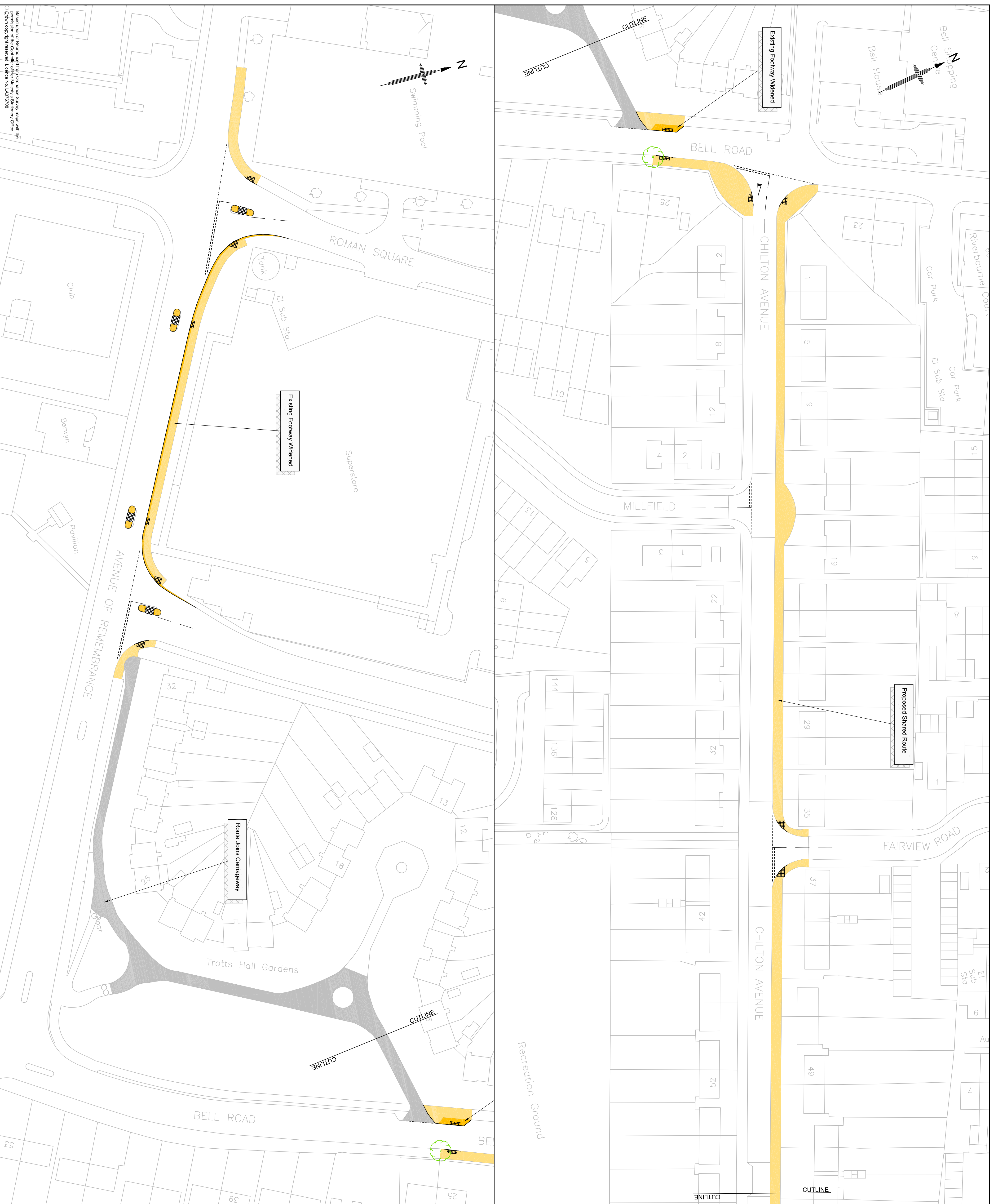


-  Existing Footway
-  Proposed Footway / Cycleway
-  Existing Carriageway
-  Proposed 2.0 Metre Wide Refuge Island.
-  Proposed Crossing Point
-  Existing Tree to Remain



Rev	Description	Author	Checked	Reviewed/Approved
0	10/03/09	First Issue		



Minter House, 43 - 51 Lower Stone Street, Maidstone, Kent, ME15 6GB, England  
 Tel: 01622 890001 Fax: 01622 890005 www.jacobs.com  
**JACOBS**  
 Project  
**Sittingbourne Cycle Route**  
 Drawing title  
**Avenue of Remembrance & Chilton Avenue**

Drawing number  
**B1172000/SCR/01**  
 Scale  
**1:500@ A1**  
 Drawing status  
**For Consultation**  
 Do not scale  
 Rev  
**0**

Based upon a Reproduced Ordnance Survey map with the permission of the Controller of Her Majesty's Stationery Office. Crown copyright reserved. Licence No. LA070708